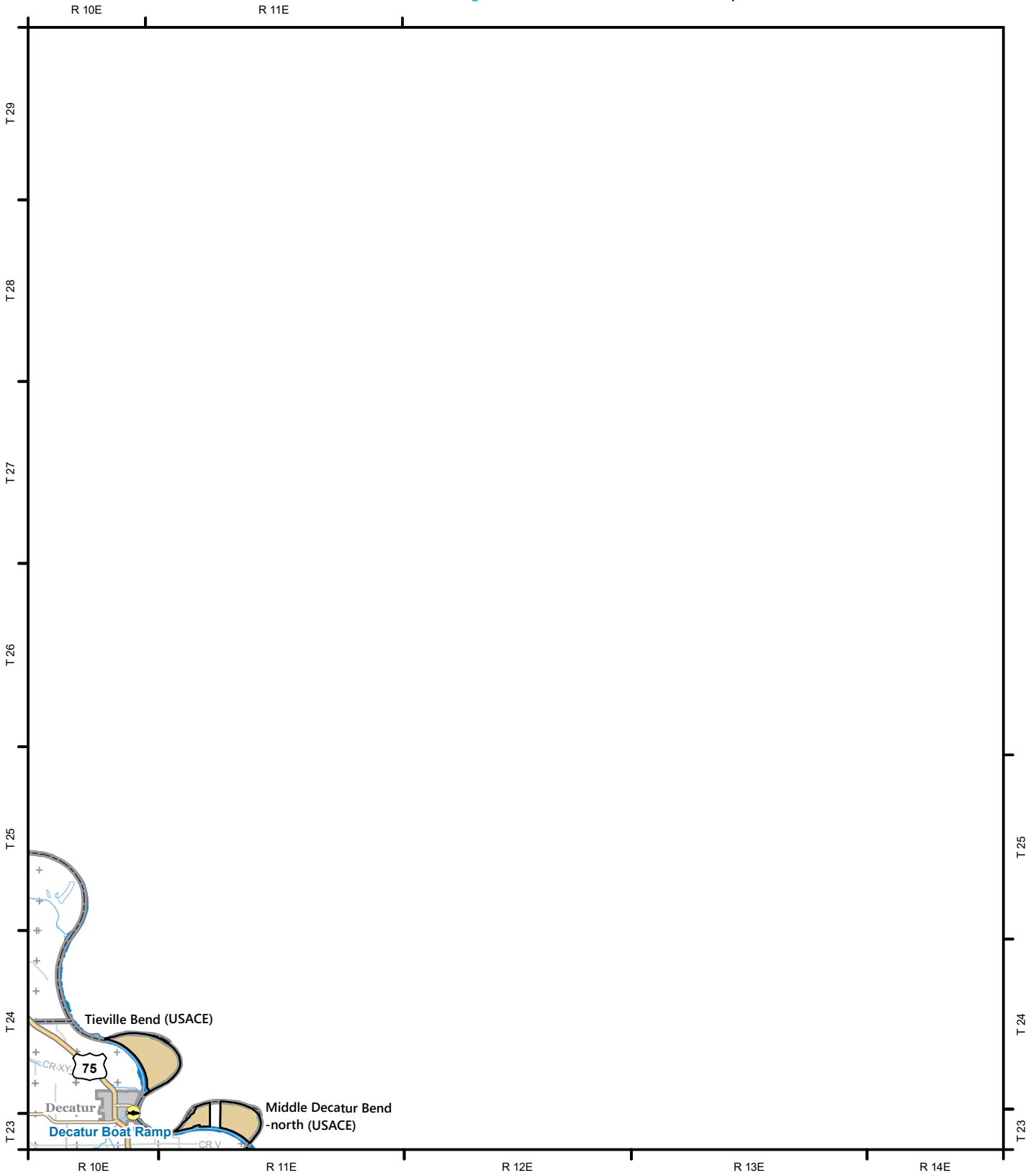


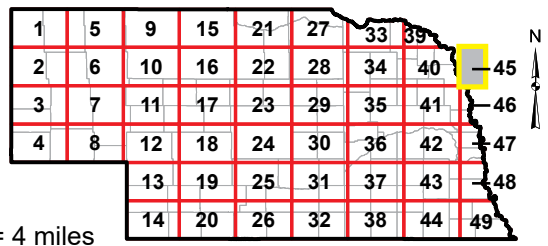


Map Sheet 45

Publicly accessible sites may be dropped, added or have regulation changes after the printing of this atlas. Pay attention to on-site signage while afield. Visit OutdoorNebraska.org/PublicAccessAtlas for the most up-to-date online Public Access Atlas.



-  Public Fishing Site
-  U.S. Army Corps of Engineers



1 in = 4 miles