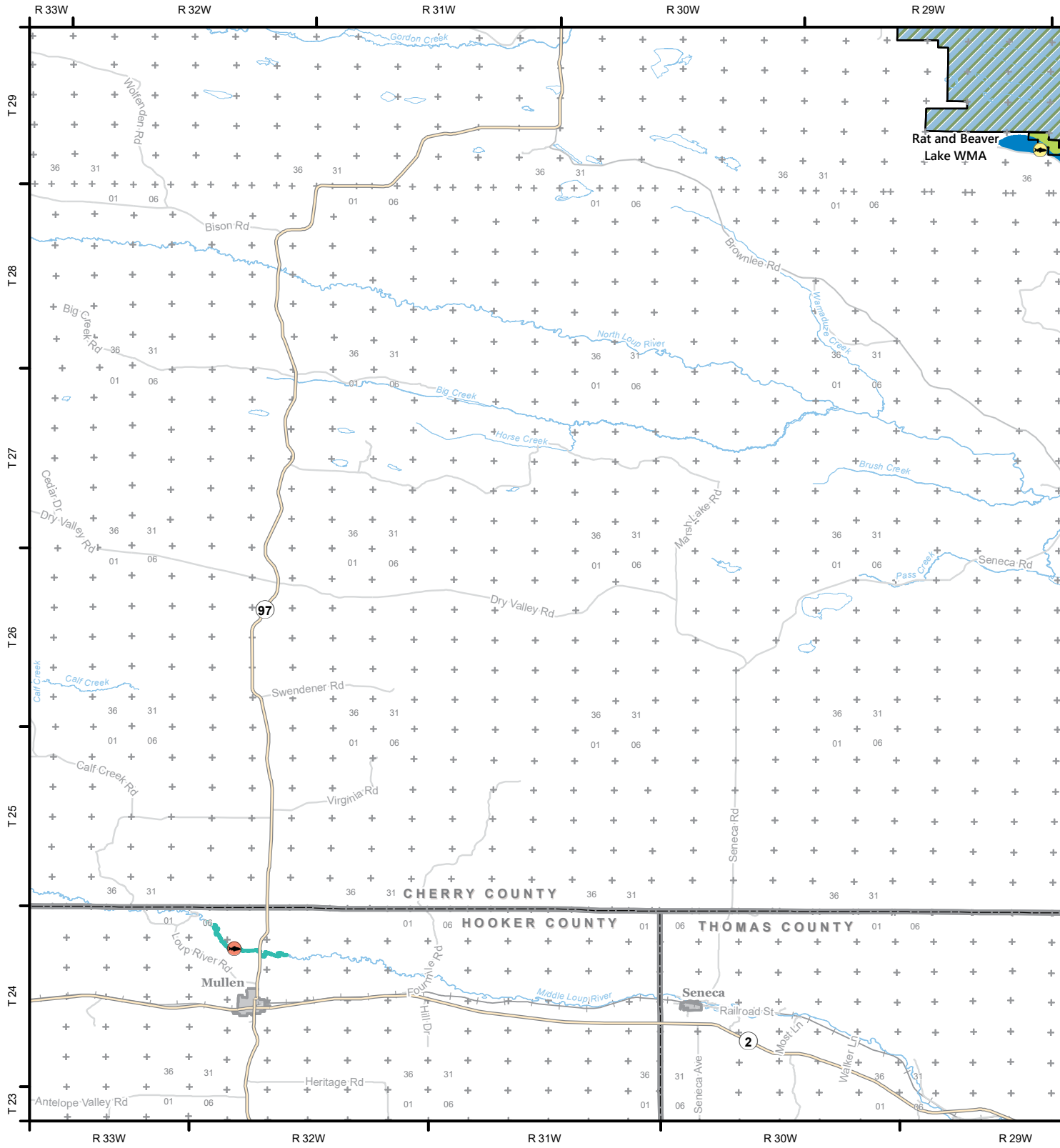






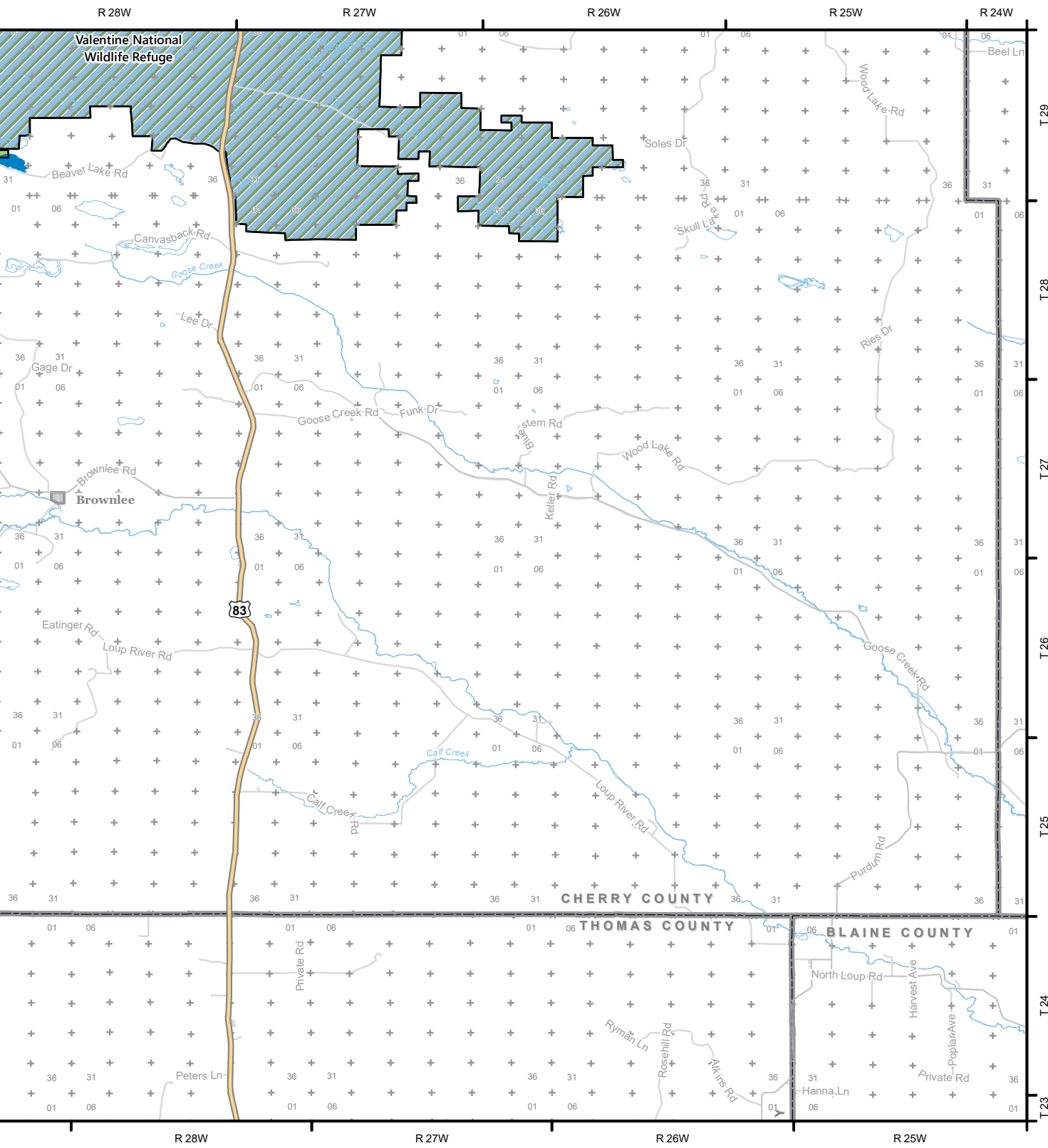


Map Sheet 16



-  OFW Fishing Site
-  Public Fishing Sites
-  OFW Open to Fishing Only
-  USFWS National Wildlife Refuge
-  NGPC Wildlife Management Area



1 in = 4 miles

